

COUNTY OF BROWN §
PRECINCT 2 §
ANNUAL ROAD REPORT §



All County Roads, bridges and culverts in precinct are in good condition with the exception of the following: **Refer to attached report.**


Amount of money necessary for normal and scheduled maintenance of the precinct roads during the next fiscal year is estimated to be: **\$242,927.00**

Number of traffic control devices in the precinct defaced or torn down: 28


Any new roads that should be opened up in the precinct: **None known at this time.**

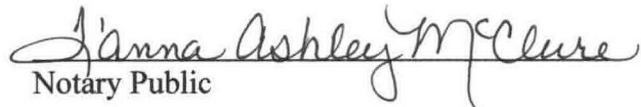
Any bridges, culverts or other improvements necessary to place the precinct roads in good condition and the estimated cost of the improvements: **None known at this time.**


Submitted on the 6th day of June, 2018


Joel Kelton, Commissioner, Pct. 2

Subscribed and sworn to, before me, the undersigned authority, this 6th day of June, 2018.




Notary Public


My commission expires: 3-30-19

June 11, 2018,
(Exhibit #4)

BROWN COUNTY PCT. 2
ANNUAL ROAD REPORT

Road Name	# Concrete Box	# Bridges	# Culverts	Unpaved	Paved	Total Length	Condition
ABILENE					0.1	0.1	3
BETTIS AVE			1		0.3	0.3	3
BRICK ST					0.1	0.1	4
COX ST					0.1	0.1	3
CC WOODSON					0.1	0.1	2
CR 101			1		0.2	0.2	3
CR 105			7	3.6		3.6	3
CR 106	2	1	2	2.5		2.5	3
CR 115			9	1.6	2	3.6	3
CR 116			1		0.1	0.1	3
CR 117			1		0.5	0.5	3
CR 118	9		1	3.1		3.1	3
CR 119				1.4		1.4	3
CR 120	2	4	12	6.6	1.6	8.2	3
CR 366			3	1.2		1.2	3
CR 405	8	5	2		6.1	6.1	3
CR 406	2	7	3	1.9	1.9	3.8	3
CR 407		1	4	2.5		2.5	3
CR 408			2	0.9		0.9	3
CR 409				0.1		0.1	3
CR 410		2	1	2.1		2.1	3
CR 411	19	7	25		18.9	18.9	3
CR 413			1	0.6		0.6	3
CR 414			10	4.1		4.1	3
CR 415	2		5	3.9		3.9	3
CR 416			1	0.5		0.5	3
CR 417	14	5	2	6.7	2	8.7	3
CR 418			1	0.9		0.9	3
CR 419			1	1		1	3
CR 420			1	0.7		0.7	3
CR 421		1	3	1.5		1.5	3
CR 422			1		0.5	0.5	3
CR 423	1	1	15	5.1	1	6.4	3
CR 424		1	6	2.5		2.5	3
CR 425	2	1	2	3		3	3
CR 426		1	2	2.1		2.1	3
CR 427				0.9		0.9	3
CR 428		2	9	5.1		5.1	3
CR 430			5	1		1	3
CR 432			2	1.3		1.3	3
CR 433	3	4	3		3.8	3.8	3
CR 434			1	2.1		2.1	3
CR 435				0.2		0.2	4
CR 436			5	2.8	1.9	4.7	3
CR 437				0.2		0.2	3

BROWN COUNTY PCT. 2
ANNUAL ROAD REPORT

Road Name	# Concrete Box	# Bridges	# Culverts	Unpaved	Paved	Total Length	Condition
CR 438	1	1	4	2.9		2.9	3
CR 439		1	1	0.9		0.9	3
CR 441	3		5		5.5	5.5	3
CR 442			4	2.5	0.5	3	3
CR 443				0.5		0.5	3
CR 444			2	1.1		1.1	3
CR 454			5		1.3	1.3	3
CR 455			5		1.7	1.7	4
CR 460			4		1.3	1.3	3
CR 461			7		2.4	2.4	3
CR 463			2		0.1	0.1	3
CR 476			2	1		1	3
CR 477	1	4	11	3.6	2.1	5.7	3
CR 478			14		9.4	9.4	3
CR 479	3			1.4		1.4	3
CR 487		3	5		5	5	3
CR 488				0.4		0.4	3
CR 489			3	2.6		2.6	3
CR 490				0.4		0.4	3
CR 493			1	0.4		0.4	3
CR 494			2	1.4		1.4	3
CR 495			2	3.5		3.5	3
CR 496	2		2	3.7		3.7	3
CR 519				0.3		0.3	3
CR 536					0.5	0.5	3
CR 537					0.1	0.1	3
CR 538			1		0.2	0.2	3
CR 552			3	1.4		1.4	3
CR 556			3	0.5		0.5	3
CR 558					0.1	0.1	3
CR 559					0.1	0.1	3
CR 560					0.2	0.2	3
CR 561					0.1	0.1	3
CR 562			1		0.5	0.5	3
CR 563			2		1	1	3
CR 594			10		3.9	3.9	3
CUNNINGHAM					0.1	0.1	3
E. VAUGHN			1		0.1	0.1	3
EL PASO				0.1		0.1	3
FORD			1		0.3	0.3	3
HIGH MESA				0.3		0.3	3
KEITH					0.1	0.1	3
LINDLEY ST			2		0.3	0.3	3
MONSEY			2		0.3	0.3	3
OLD LANE					0.5	0.5	3

BROWN COUNTY PCT. 2
ANNUAL ROAD REPORT

Road Name	# Concrete Box	# Bridges	# Culverts	Unpaved	Paved	Total Length	Condition
PARSONS			4		0.3	0.3	3
PENINSULA DR			1		0.1	0.1	3
PLUMMER					0.1	0.1	3
PRUITT					0.1	0.1	3
SPILLWAY RD					1.1	1.1	3
SPRUCE ST				0.2	0.3	0.5	3
TEMPLE ST	1				0.5	0.5	3
THIRD ST					0.2	0.2	3
W. VAUGHN			1		0.1	0.1	3
WACO ST					0.2	0.2	3
WALNUT		1	3		1.5	1.5	4
WATSON LN					0.1	0.1	3
WEATHERBY CIR					0.1	0.1	3
WEST MAIN					0.2	0.2	3
TOTALS	75	53	267	102.8	83.8	186.9	
	# Concrete Box	# Bridges	# Culverts	Unpaved	Paved	Total Miles	